

## **Introducing a new airspace depiction with Jeppesen Cycle 1008 and Software ver.2.19.203R**

With Jeppesen Cycle 1008 and Software ver.2.19.203R, AvMap is introducing a new airspaces depiction.

In the previous map and Software version, it was possible to distinguish 8 types of controlled airspaces:


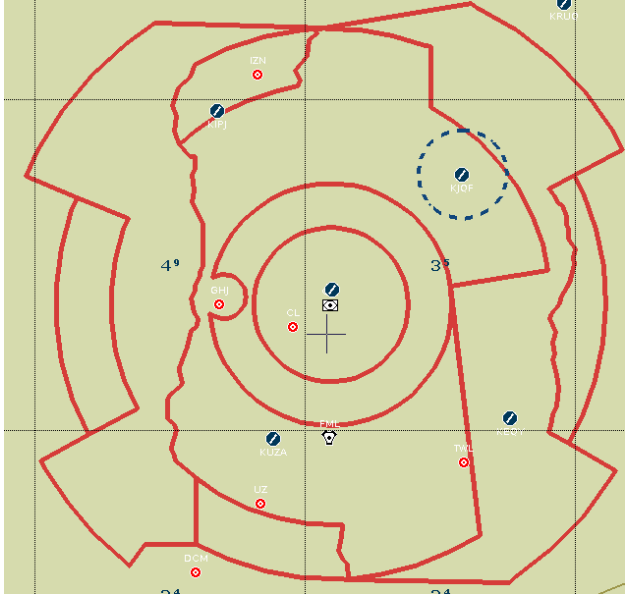
1. Class C Airspace, Airport Radar Service Area (ARSA)
2. Military Air Traffic Zone (MATZ) , Military Control Zone (MCTR or MCTZ) , Military Terminal Area (MTMA)
3. Terminal Control Area, ICAO Definition (TMA)
4. Terminal Radar Service Area (TRSA) , Control area (CTA)–ICAO designation
5. Class B Airspace, Terminal Control Area (TCA)
6. Control Zone (CTR), Class D or E Airspace
7. Mode C Airspace

In the new version it is possible to distinguish more types of controlled airspaces:


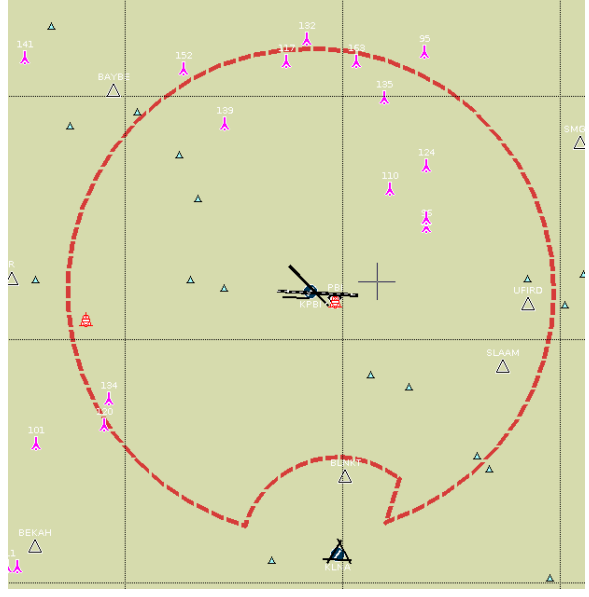
1. Class C Airspace
2. Military Air Traffic Zone (MATZ)
3. Terminal Control Area, ICAO Definition (TMA)
4. Terminal Radar Service Area (TRSA)
5. Class B Airspace
6. Control Zone (CTR)
7. Mode C Airspace
8. Airport Radar Service Area (ARSA)
9. Military Control Zone (MCTR or MCTZ)
10. Military Terminal Area (MTMA)
11. Control area (CTA)–ICAO designation
12. Terminal Control Area (TCA)
13. Class D Airspace
14. Class E Airspace

## Controlled airspaces depiction Legend

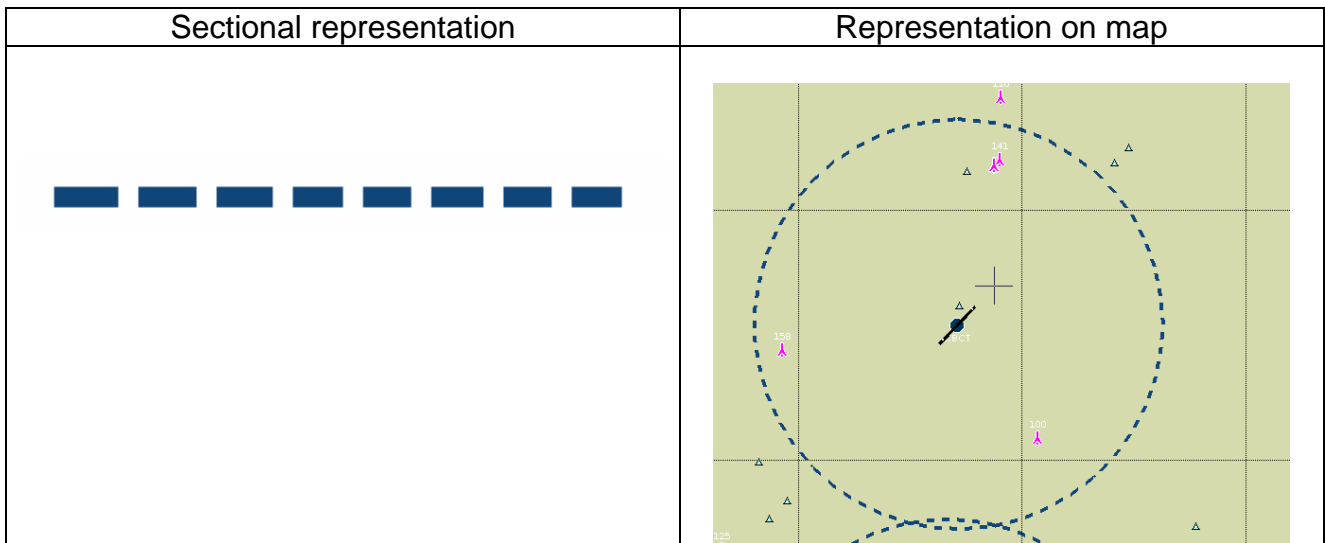
### Class B Airspace

Sectional representation	Representation on map
	

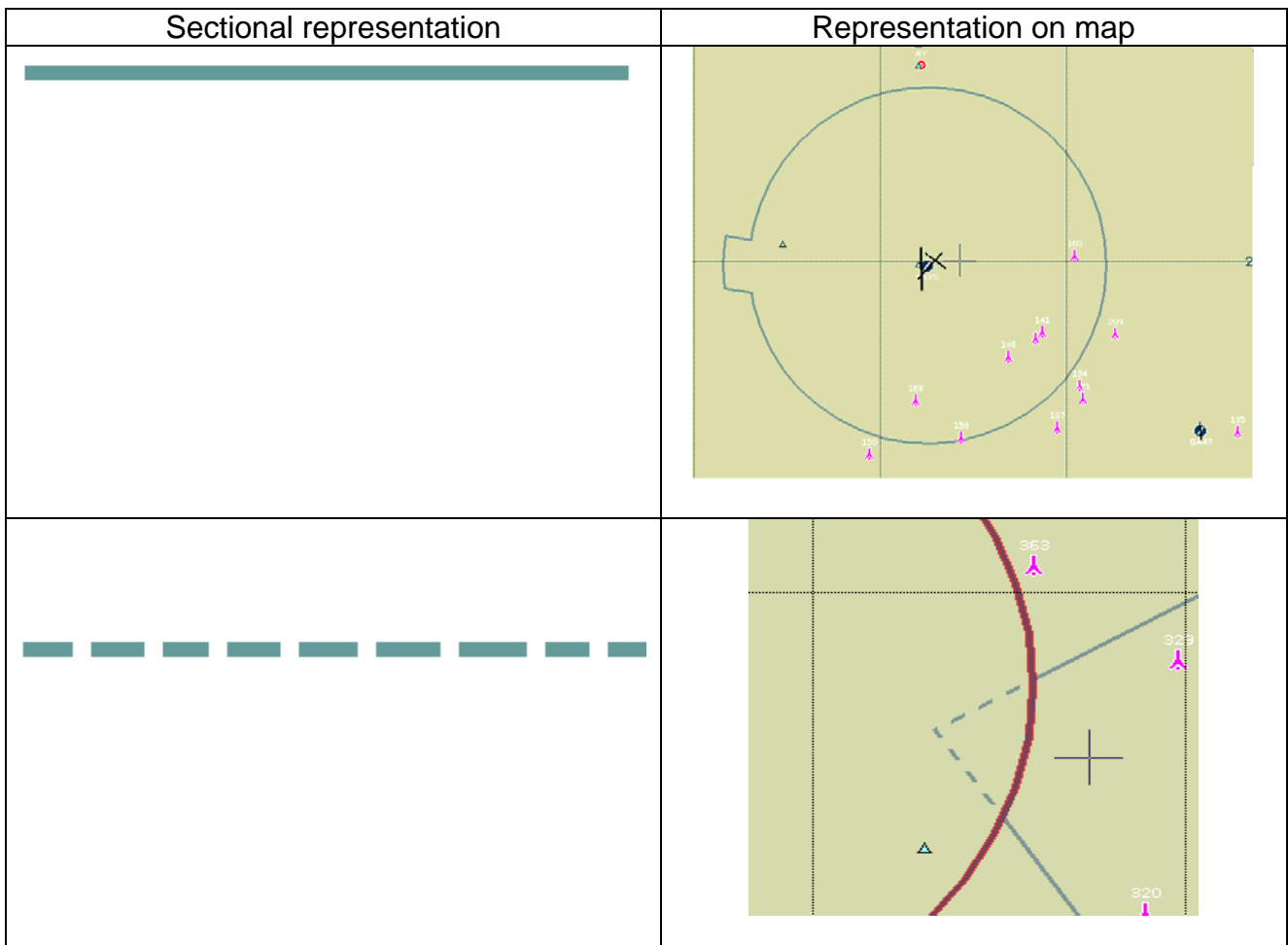
### Class C Airspace

Sectional representation	Representation on map
	



## Class D Airspace




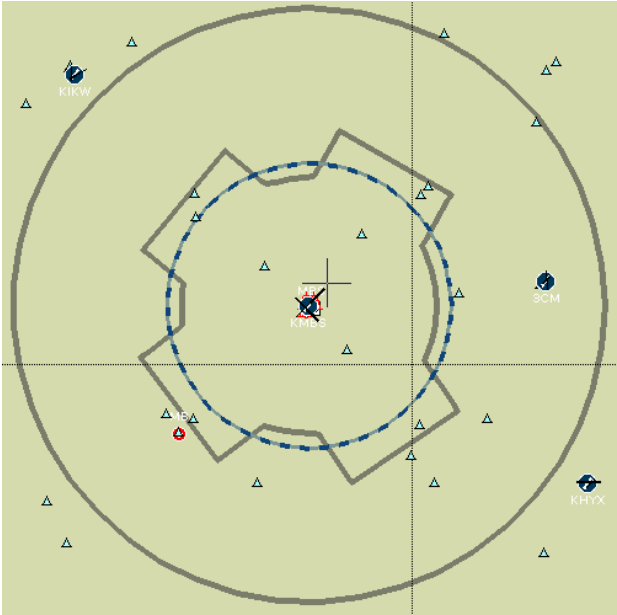
## Class E Airspace




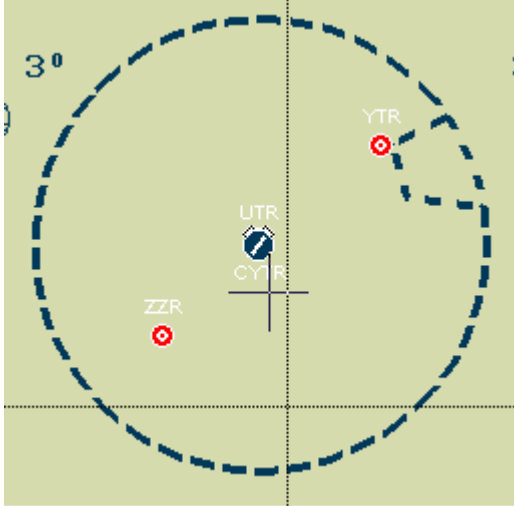
## Terminal Control Area, ICAO Definition (TMA)

Sectional representation	Representation on map
	


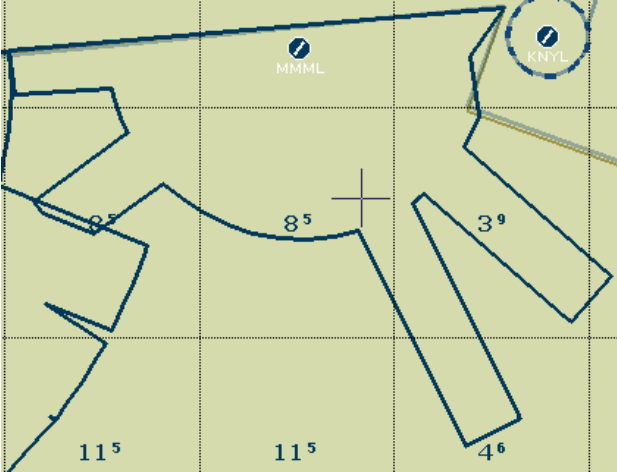
## Terminal Radar Service Area (TRSA)

Sectional representation	Representation on map
	

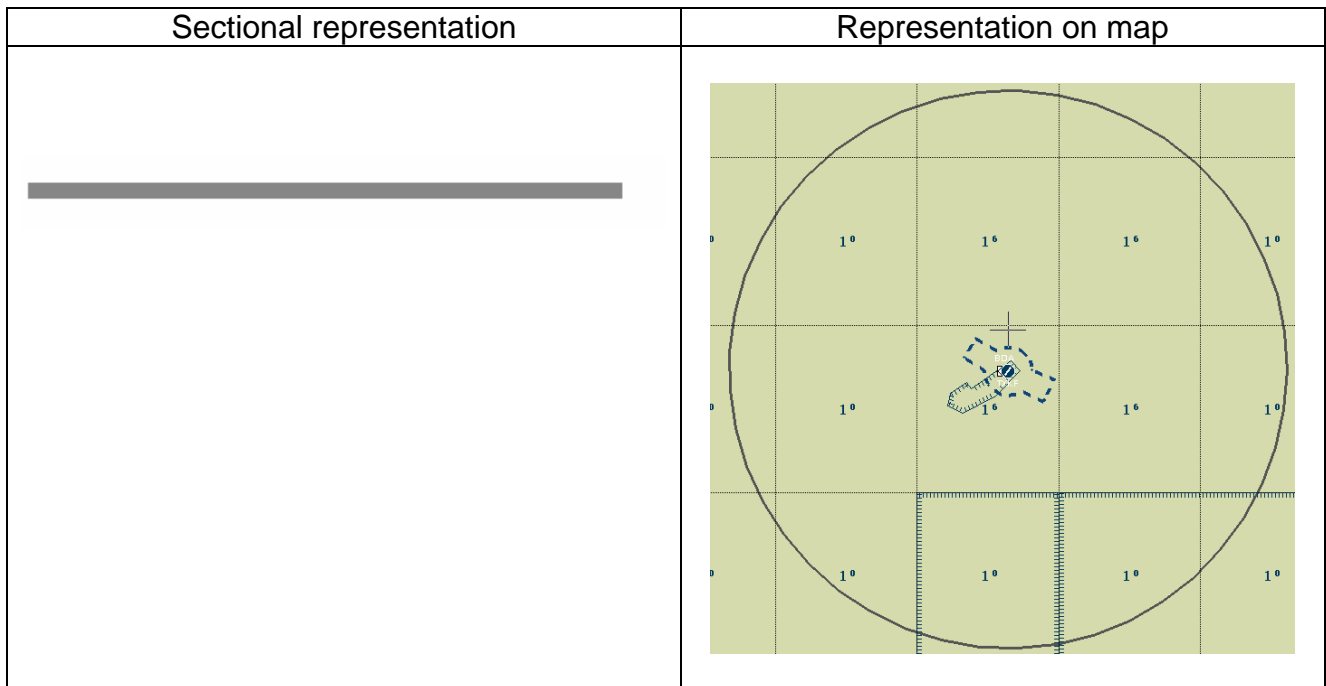
## Control Zone (CTR)

Sectional representation	Representation on map
	

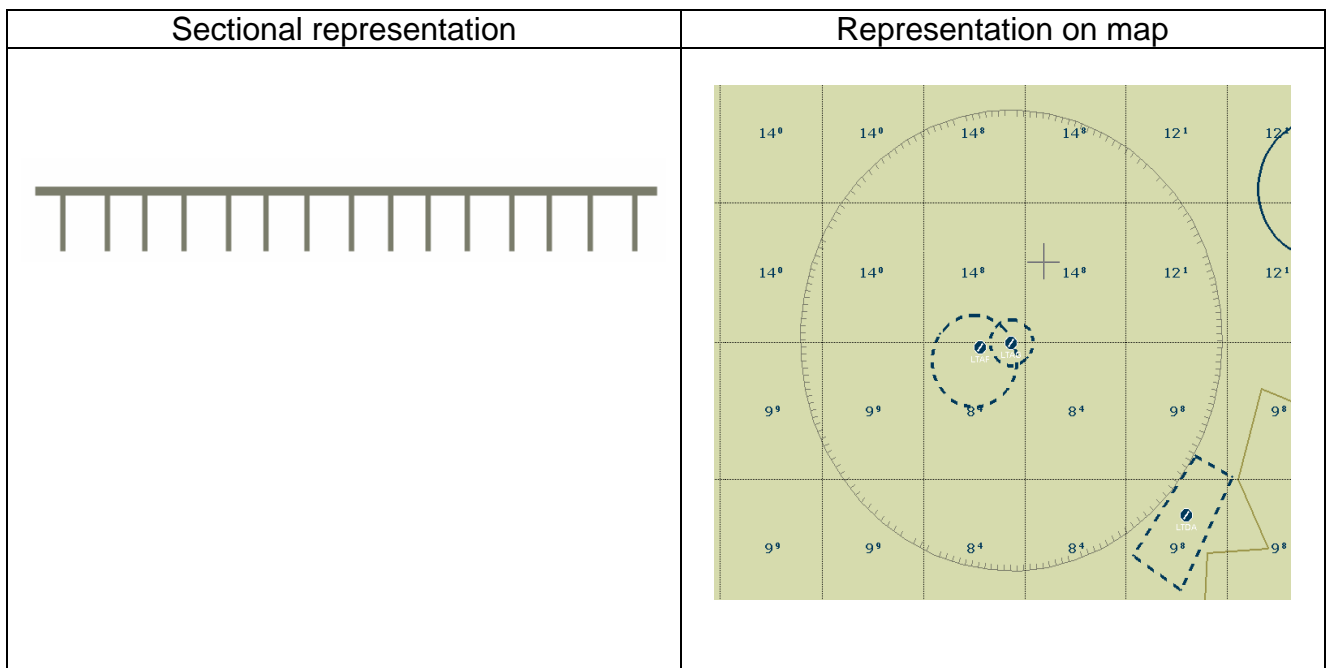
## Control area (CTA) – ICAO designation

Sectional representation	Representation on map
	


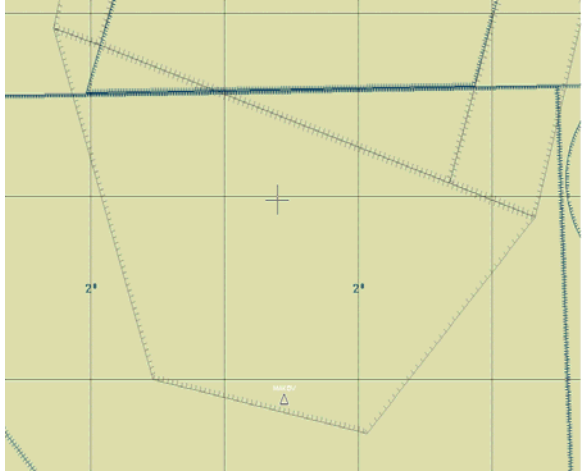
## Terminal Control Area (TCA)
















## Military Terminal Area (MTMA)



## Military Air Traffic Zone (MATZ)

Sectional representation	Representation on map
	

## General Airspaces depiction legenda

	<b>Class B</b>
	<b>Class C</b>
	<b>Class D</b>
	<b>Class E lower limit GND</b>
	<b>Class E lower limit 700ft</b>
	<b>Class E lower limit 1200ft</b>
	<b>TMA</b>
	<b>TRSA</b>
	<b>CTR</b>
	<b>CTA</b>
	<b>TCA</b>
	<b>MTMA</b>
	<b>MTMZ</b>
	<b>Mode C</b>